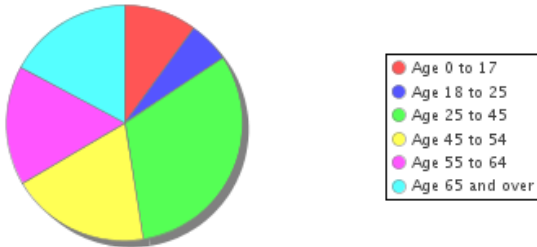




Demographic Overview For A 1 Mile Radius from Subject Property*

| | | | |
|------------------|---------|-----------------------|-------|
| Persons | 25,687 | Families | 4,980 |
| Households | 14,672 | Persons Per Household | 1.8 |
| Percent Children | 10.11 % | | |

Age Distribution



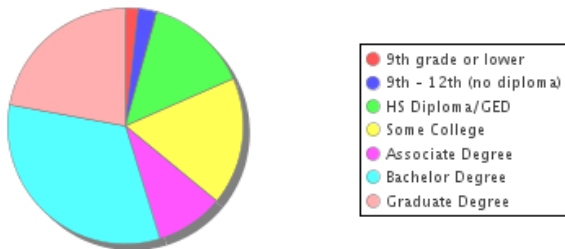
Occupancy - Rent vs Own



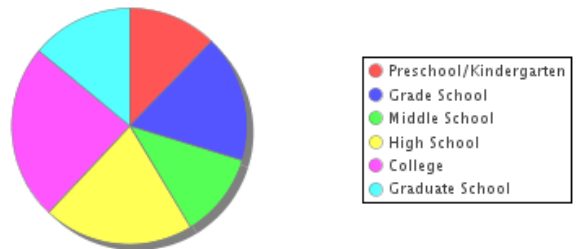
Source: 2010 Census / US Census Bureau

| | | | |
|-------------------------|-----------|--------------------------|----------|
| House Median Year Built | 1974 | Per Capita Income | \$80,329 |
| Average Home Value | \$661,700 | Average Household Income | \$99,587 |
| Average Rent | \$1,675 | | |

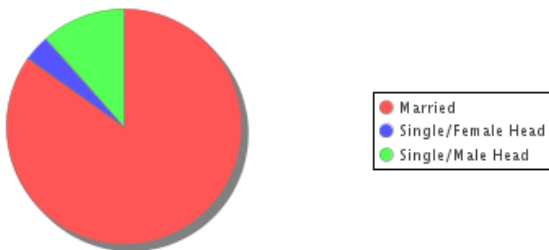
Education Attained



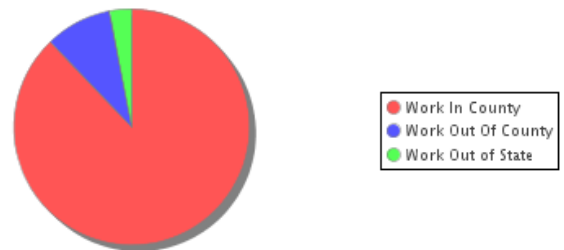
Education - Current Enrollment



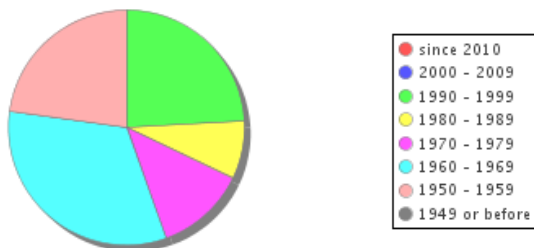
Family Type



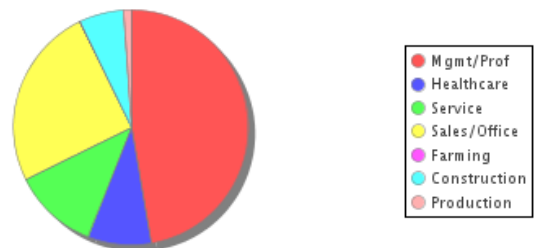
Place Of Employment



Year Built Distribution



Occupation



Source: 2021 American Community Survey, 5 year estimates / US Census Bureau

*Includes all data from census blocks completely or partially located inside the noted radius.